



**Beaufort County**  
**Public Works**  
**Stormwater Infrastructure**  
*Project Summary*

**Project Summary:** Pleasant Point Pond

**Activity:** Pond Maintenance

**Narrative Description of Project:**

Dewatered pond to safe elevation.

**Duration:** 1/24/17 - 1/30/17

**2017-323 / Pleasant Point Pond**

	<b>Labor Hours</b>	<b>Labor Cost</b>	<b>Equipment Cost</b>	<b>Material Cost</b>	<b>Contractor Cost</b>	<b>Indirect Labor</b>	<b>Total Cost</b>
AUDIT / Audit Project	0.5	\$11.75	\$0.00	\$0.00	\$0.00	\$6.62	\$18.36
DWP / Dewatered Pond	106.0	\$2,407.56	\$401.03	\$255.89	\$0.00	\$1,557.90	\$4,622.38
<b>2017-323 / Pleasant Point Pond Sub Total</b>	<b>106.5</b>	<b>\$2,419.31</b>	<b>\$401.03</b>	<b>\$255.89</b>	<b>\$0.00</b>	<b>\$1,564.52</b>	<b>\$4,640.74</b>

<b>Grand Total</b>	<b>106.5</b>	<b>\$2,419.31</b>	<b>\$401.03</b>	<b>\$255.89</b>	<b>\$0.00</b>	<b>\$1,564.52</b>	<b>\$4,640.74</b>
--------------------	--------------	-------------------	-----------------	-----------------	---------------	-------------------	-------------------

(Pictures Not Available)



**Project: Pleasant Point Pond**














**Activity: Pond Maintenance**

**Project #:  
2017-323**

**Township/SW Dist:  
Lady's Island/7**

**Completed:  
January 2017**

**Drainage Type**

-  Access Pipe
-  Bleeder Pipe
-  Channel Pipe
-  Channel
-  Creek/Stream
-  Crossline Pipe
-  Driveway Pipe
-  Lateral
-  Lateral Pipe
-  River
-  Road Pipe
-  Roadside
-  Roadside Pipe



220 110 0 220 Feet

**1 inch = 156 feet**

Prepared By: BC Stormwater Management Utility

Date: Print 07/12/2017

File: C:\Project Summary Maps\Pleasant Pt Pond 2017-323